

***ATTACHMENT B***

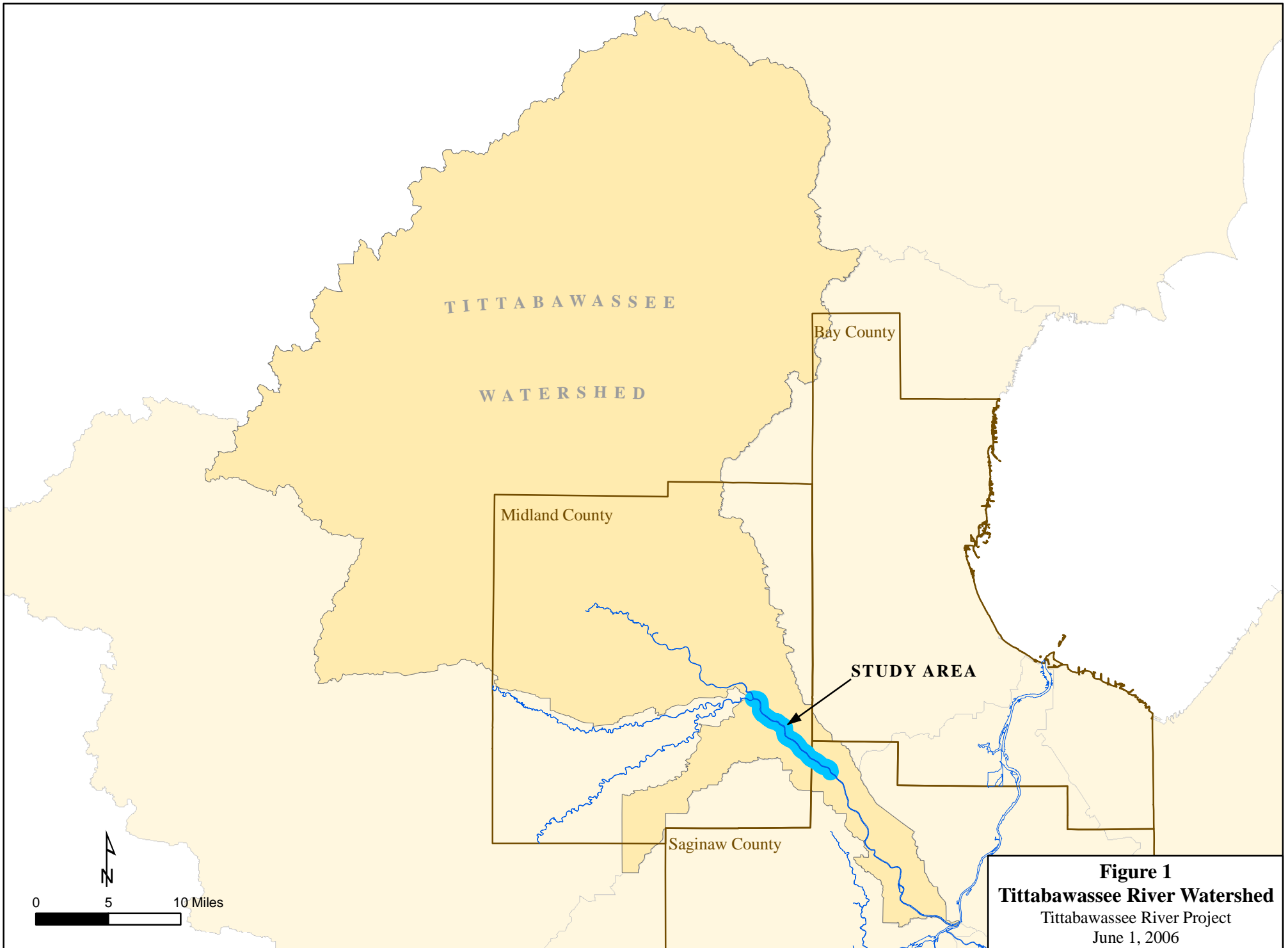
***SITE FIGURES***

***FIGURE 1 – TITTABAWASSEE RIVER WATERSHED***

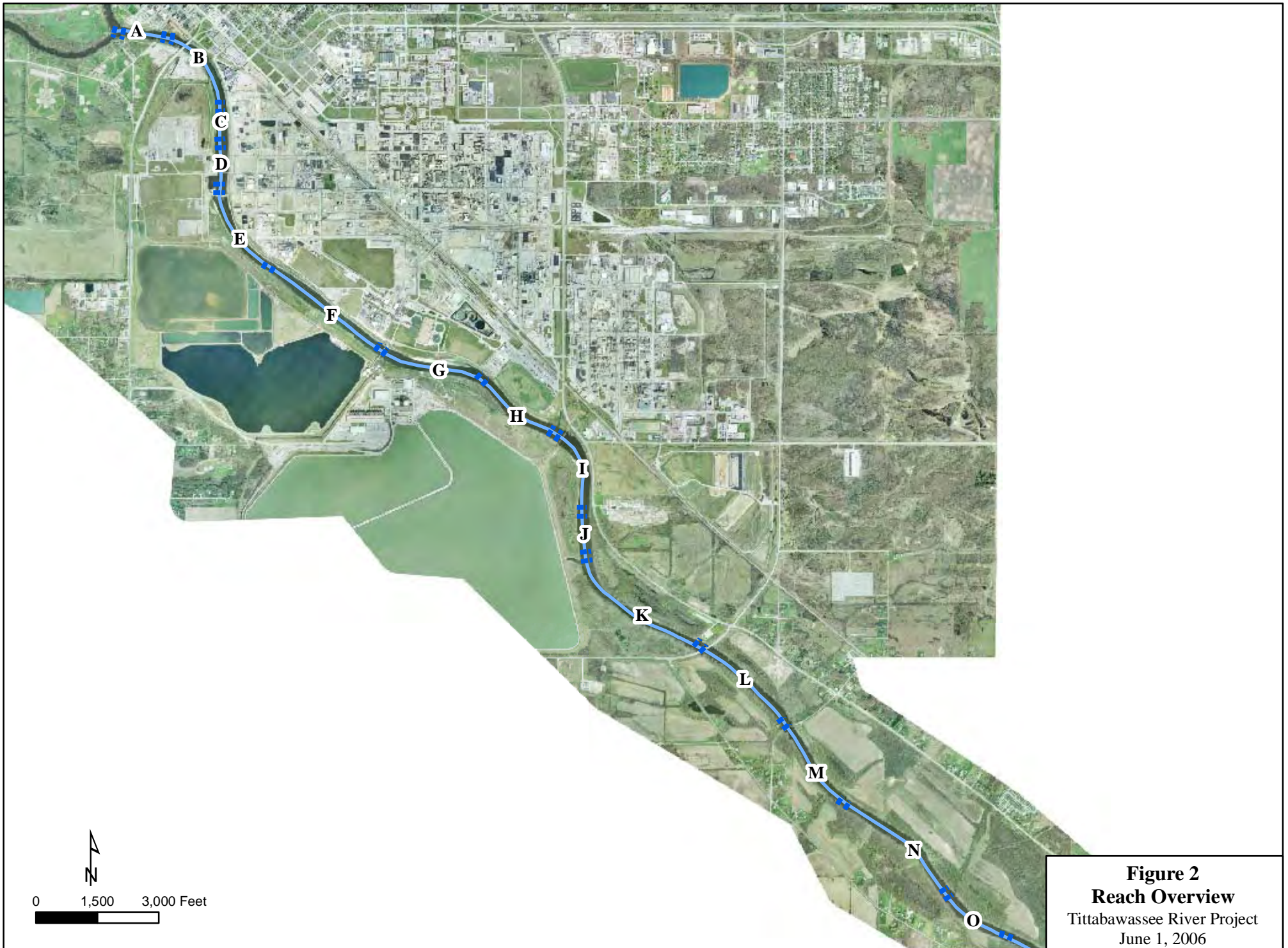
***FIGURE 2 – REACH OVERVIEW, UPPER TITTABAWASSEE RIVER***

***FIGURE 3 – ESTIMATED 100-YEAR AND 8-YEAR FLOODPLAINS***

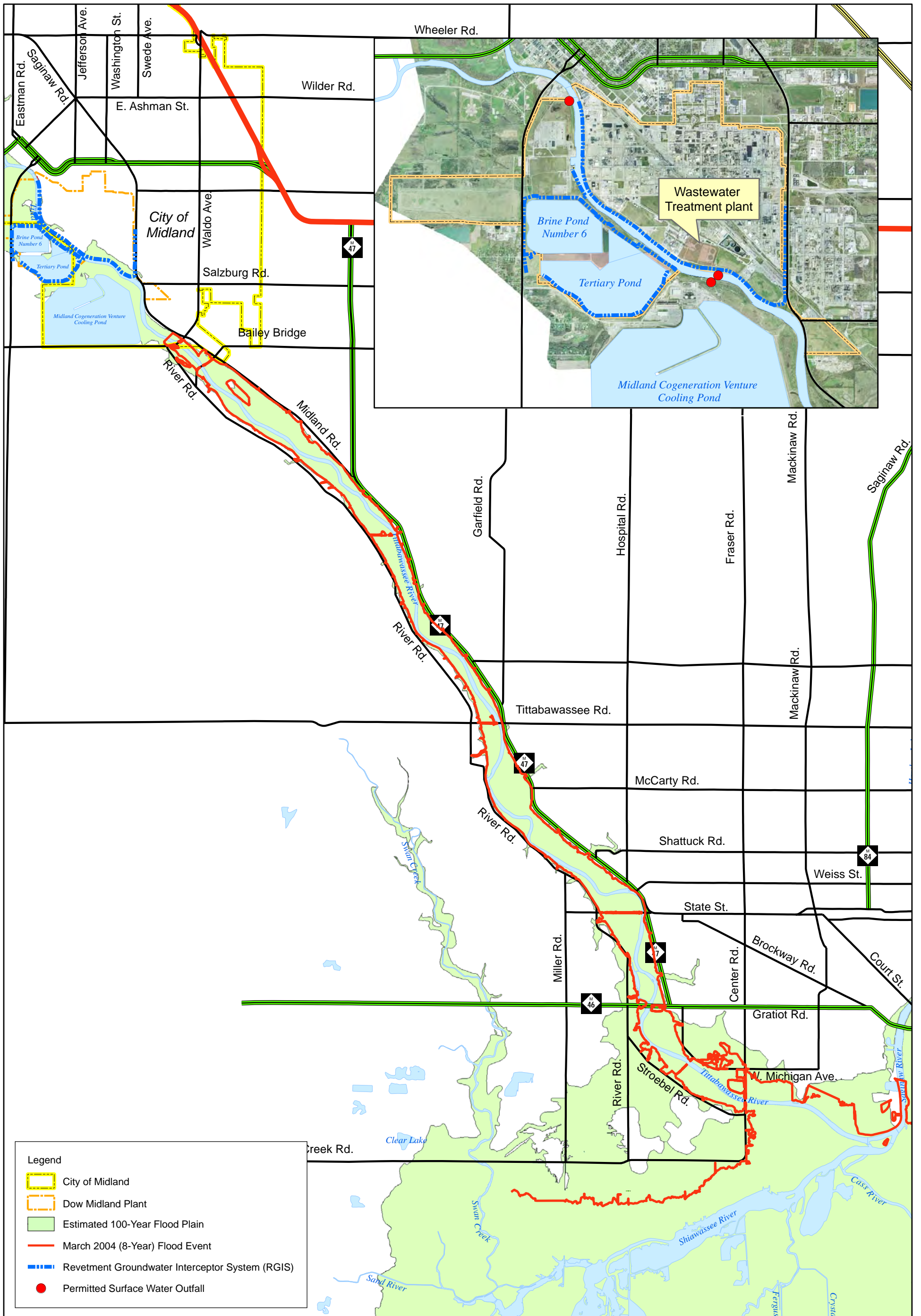
---



**Figure 1**  
**Tittabawassee River Watershed**  
Tittabawassee River Project  
June 1, 2006







**Figure 3**  
 Extent of Estimated 100-Year and 8-Year Floodplains  
 Tittabawassee River